

Year 2

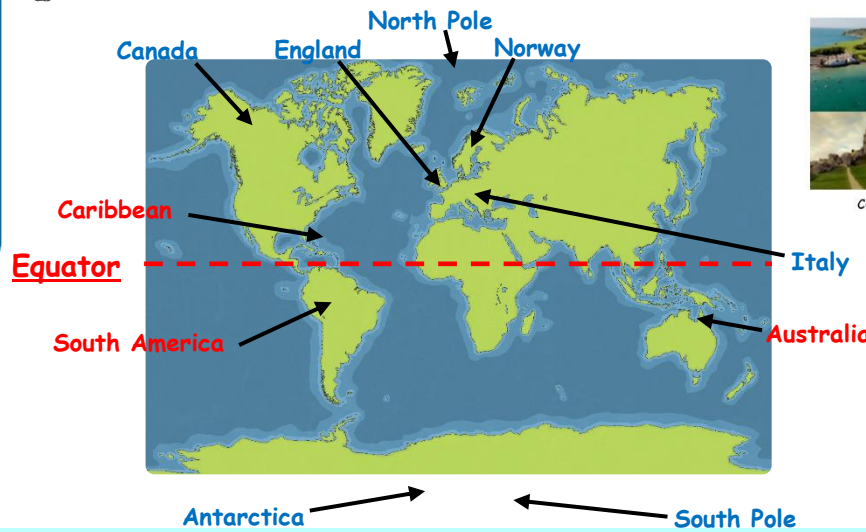
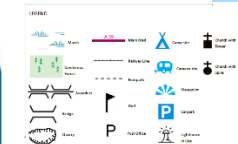
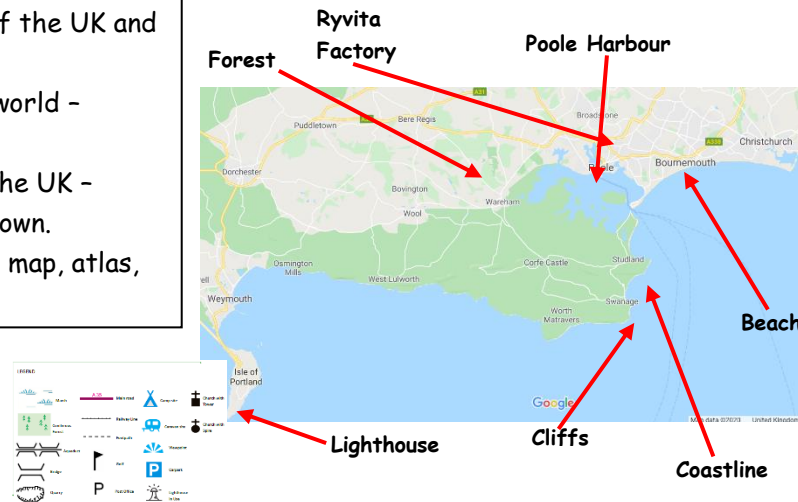
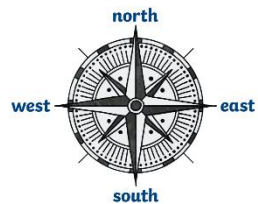
Previous learning: I can...





- Name local towns, the 4 countries of the UK and their capital cities.
- Identify hot and cold areas of the world - North and South poles and equator.
- Sort basic features onto a map of the UK - beach, mountain, lake, cliff, major town.
- Use a range of sources in my work - map, atlas, globe, photos, videos...

End of Year 2: I will be able to...

- Name and locate the 7 continents and 5 oceans on a world map.
- Label **hot** and **cold** places on a world map.
- Identify similarities and differences between Dorset and Italy.
- Use a 4 point compass directions on a map.
- Find familiar places in Dorset on a map.
- Use a key to find places on a map and create my own map and key of Poole or Dorset.
- Find and label human and physical features of Dorset.
- Identify Dorset landmarks using photos.

7 Continents and 5 Oceans



Dorset	Italy
 	 
Similarities Beach, hot and cold, mountains, rivers	Similarities Beach, hot and cold, mountains, rivers
Differences Cooler, volcanoes, warmer	Differences Volcanoes, warmer

Europe Asia Africa Australasia Antarctica North America South America Atlantic ocean Indian ocean Pacific ocean Southern ocean
 Arctic ocean equator North pole South pole England Australia Italy Caribbean Norway Canada Asia beach hot cold
 mountains rivers volcanoes map atlas globe North East South West near far key features Dorset Poole
 Wimborne Bournemouth Poole Harbour Factory train line lighthouse coastline countryside Portland Swanage cliffs forest Portland
 Swanage Wareham forest Portland lighthouse Durdle Door Corfe Castle Swanage railway Brownsea Island