

Year 1

Previous learning: I can...

- Say I live in Poole and know my house number and road name.
- Identify seasonal features / weather and keep a record.
- I can follow simple orienteering clues.
- Apply my knowledge of a familiar places in class discussions.

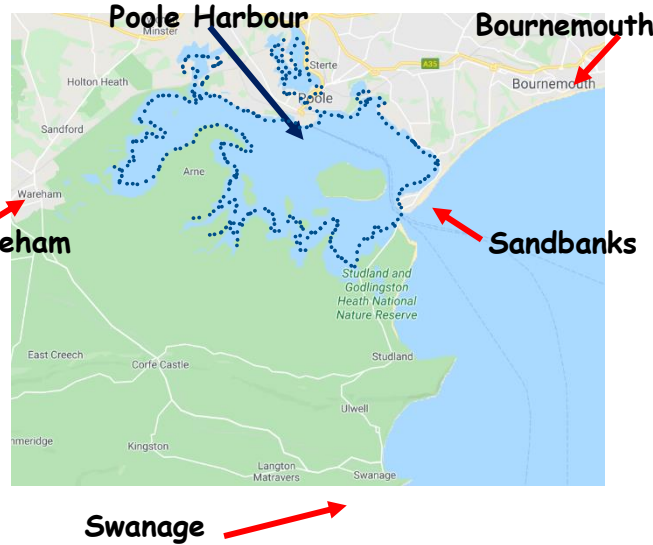
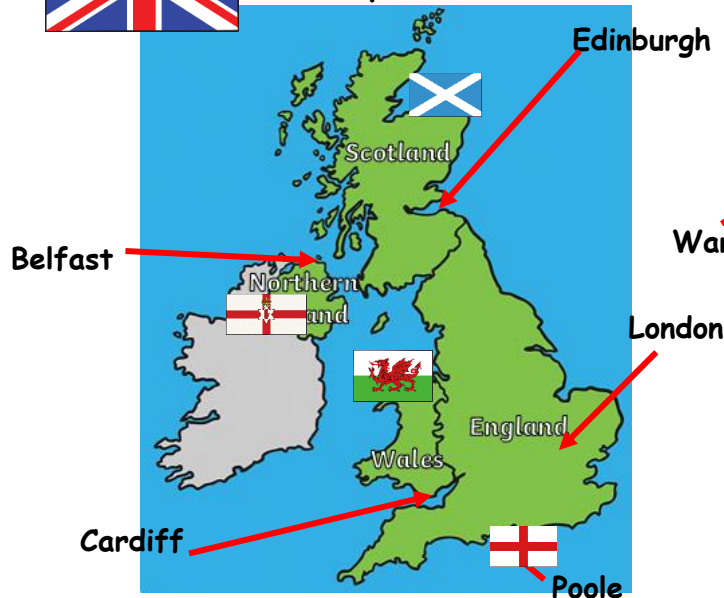


End of Year 1: I will be able to...

- Name local towns, the 4 countries of the UK and their capital cities.
- Identify hot and cold areas of the world - North and South poles and equator.
- Sort basic features onto a map of the UK - beach, mountain, lake, cliff, major town.
- Use a range of sources in my work - map, atlas, globe, photos, videos...

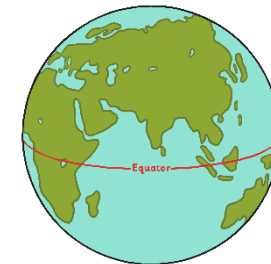


United Kingdom and capital cities



Northern Hemisphere

The northern hemisphere includes all of North America, Europe and most of Asia and Africa.



Southern Hemisphere

The southern hemisphere includes all of Australia, Antarctica and most of South America.

Poole	United Kingdom (UK)	England - London	Wales - Cardiff	Scotland - Edinburgh	Northern Ireland - Belfast
map	atlas	hot	cold	equator	North pole
	town	countryside	river	River Thames	Buckingham Palace
					Houses of Parliament
					London Eye